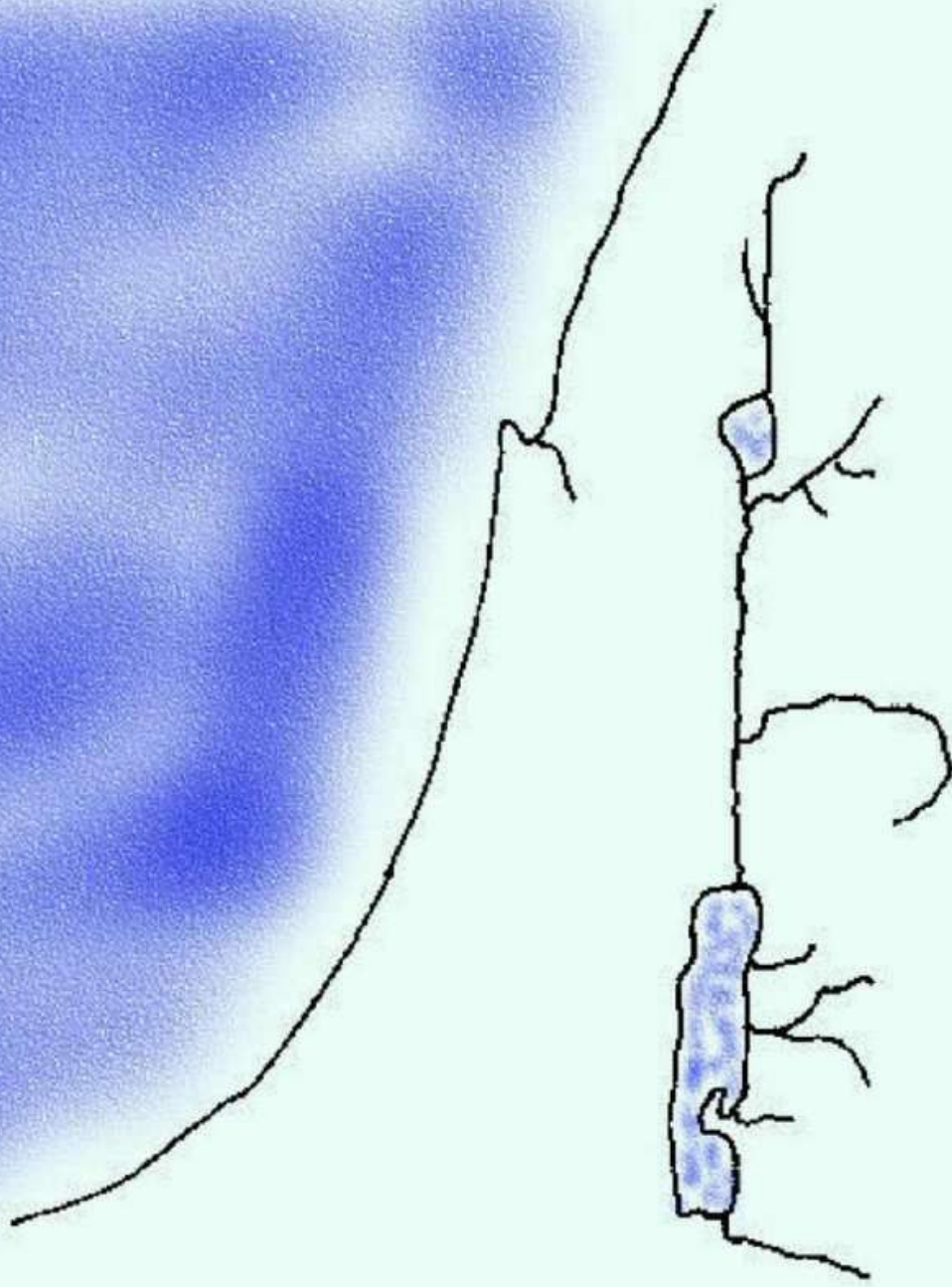
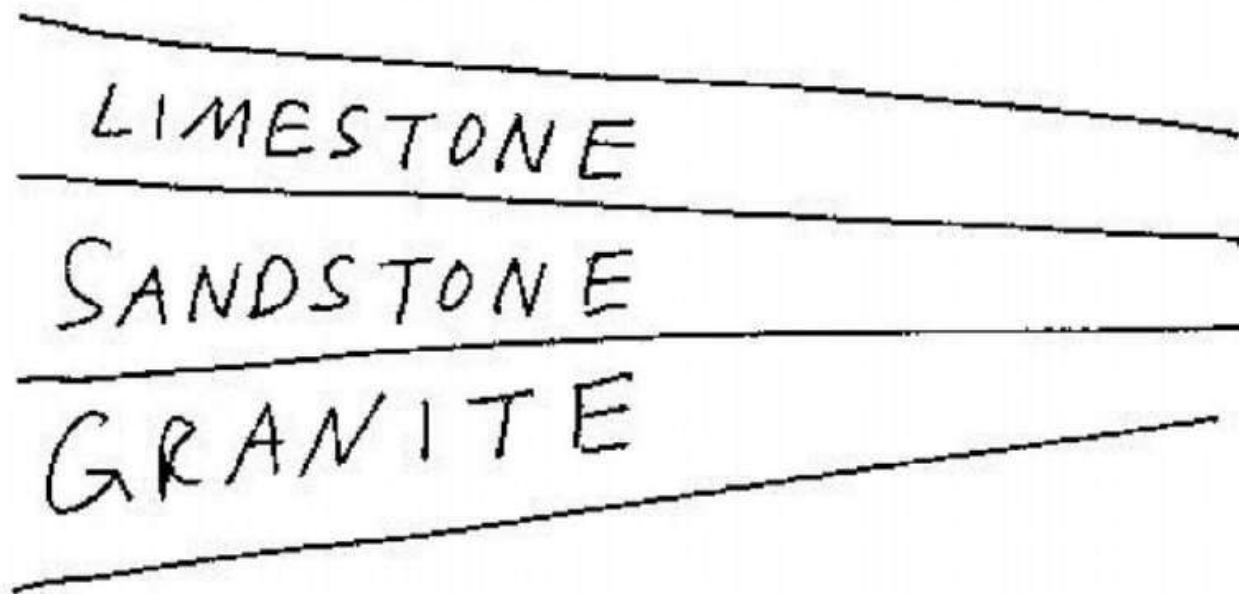


GEOGRAPHY OF ISRAEL



Rock Layers

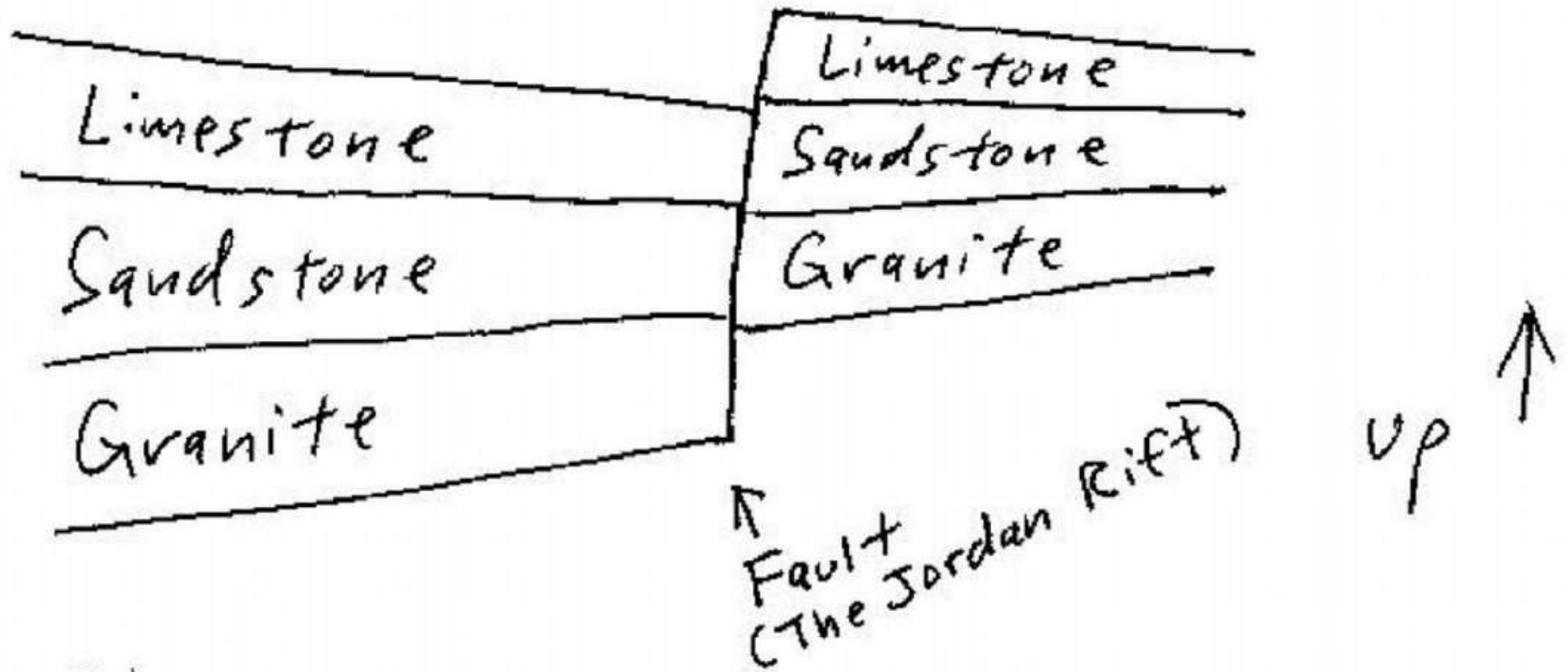
Cross-section




up ↑


You are facing north

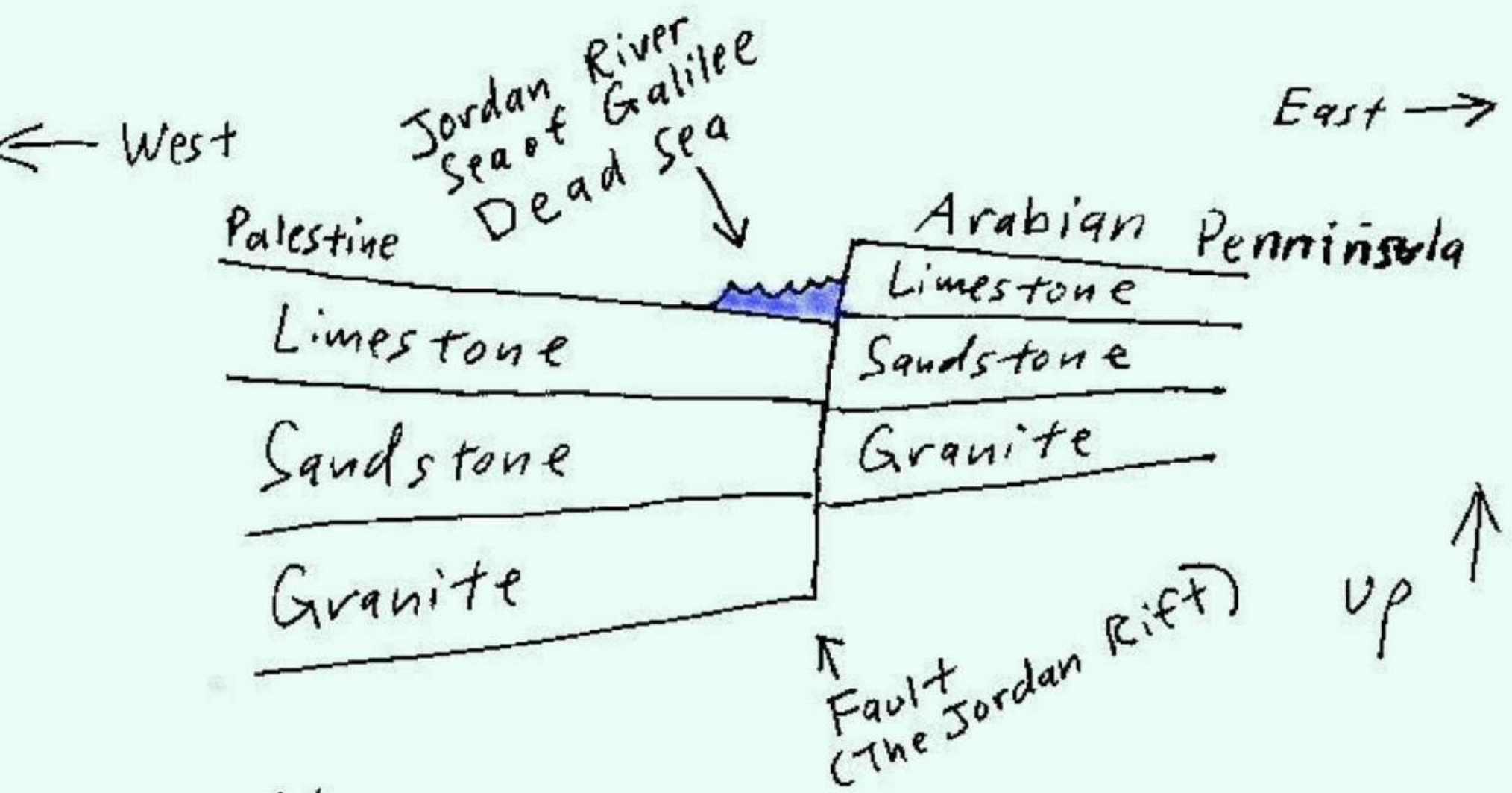
Rock Layers Cross-section



You are facing north



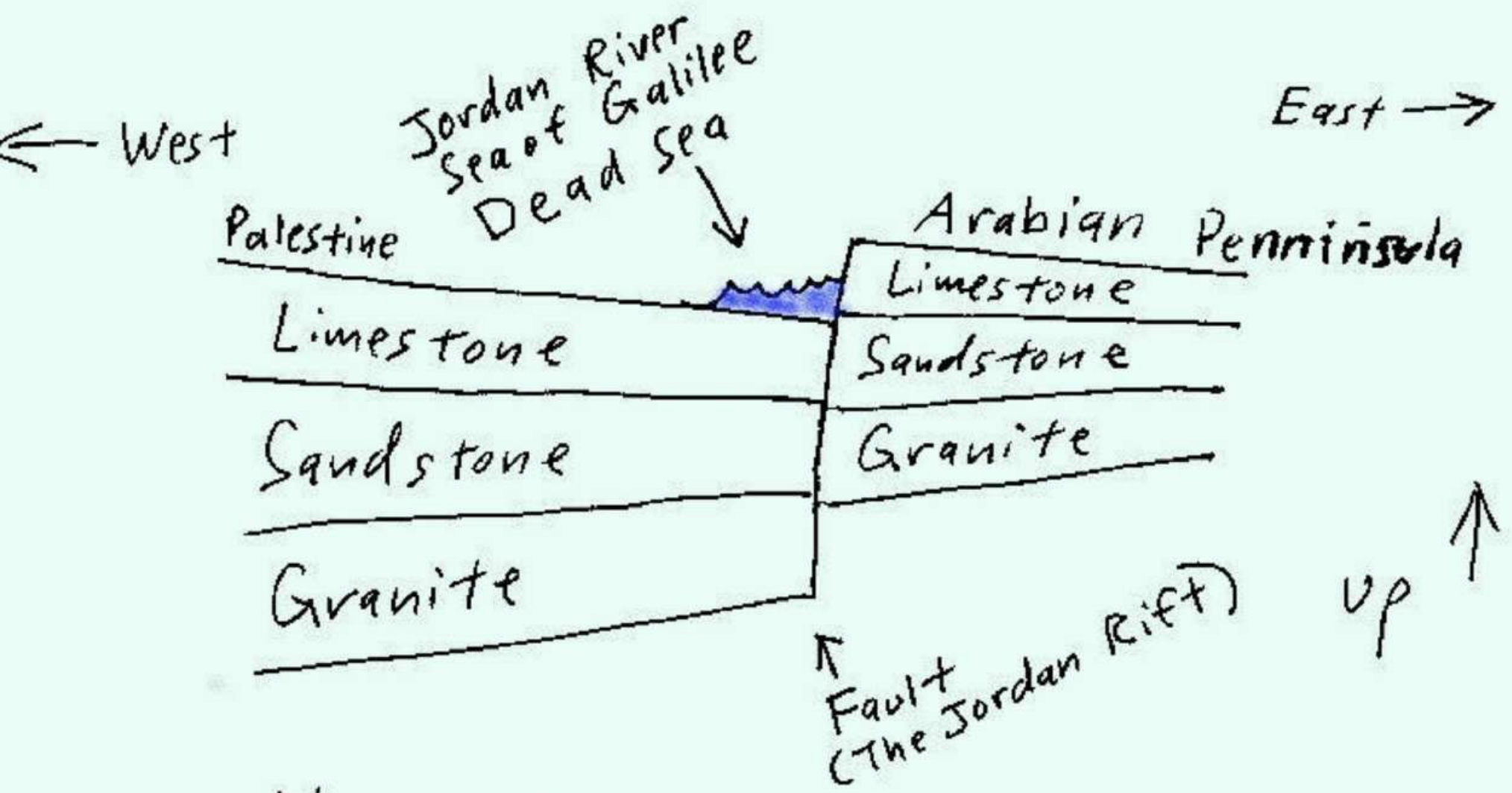




You are facing north

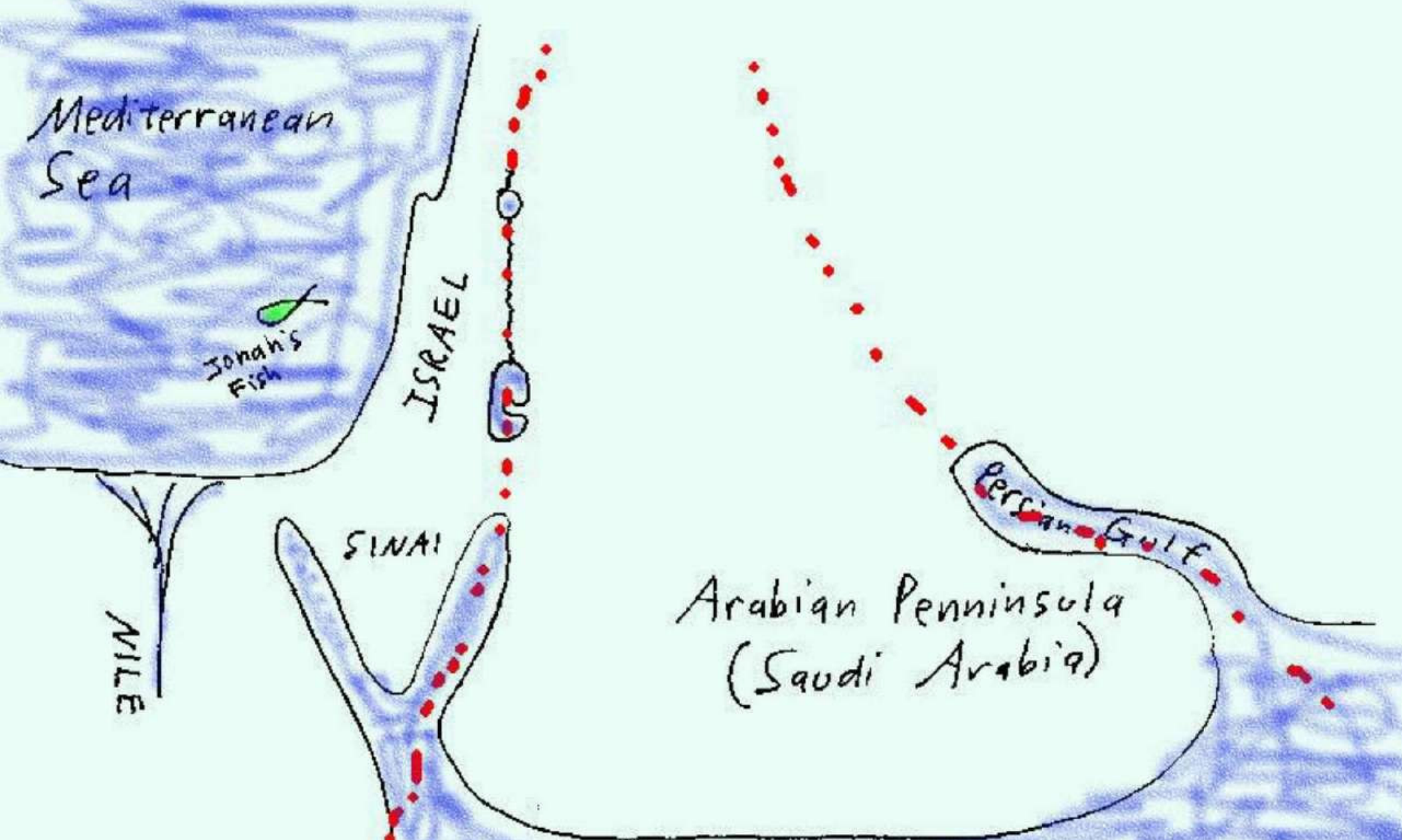


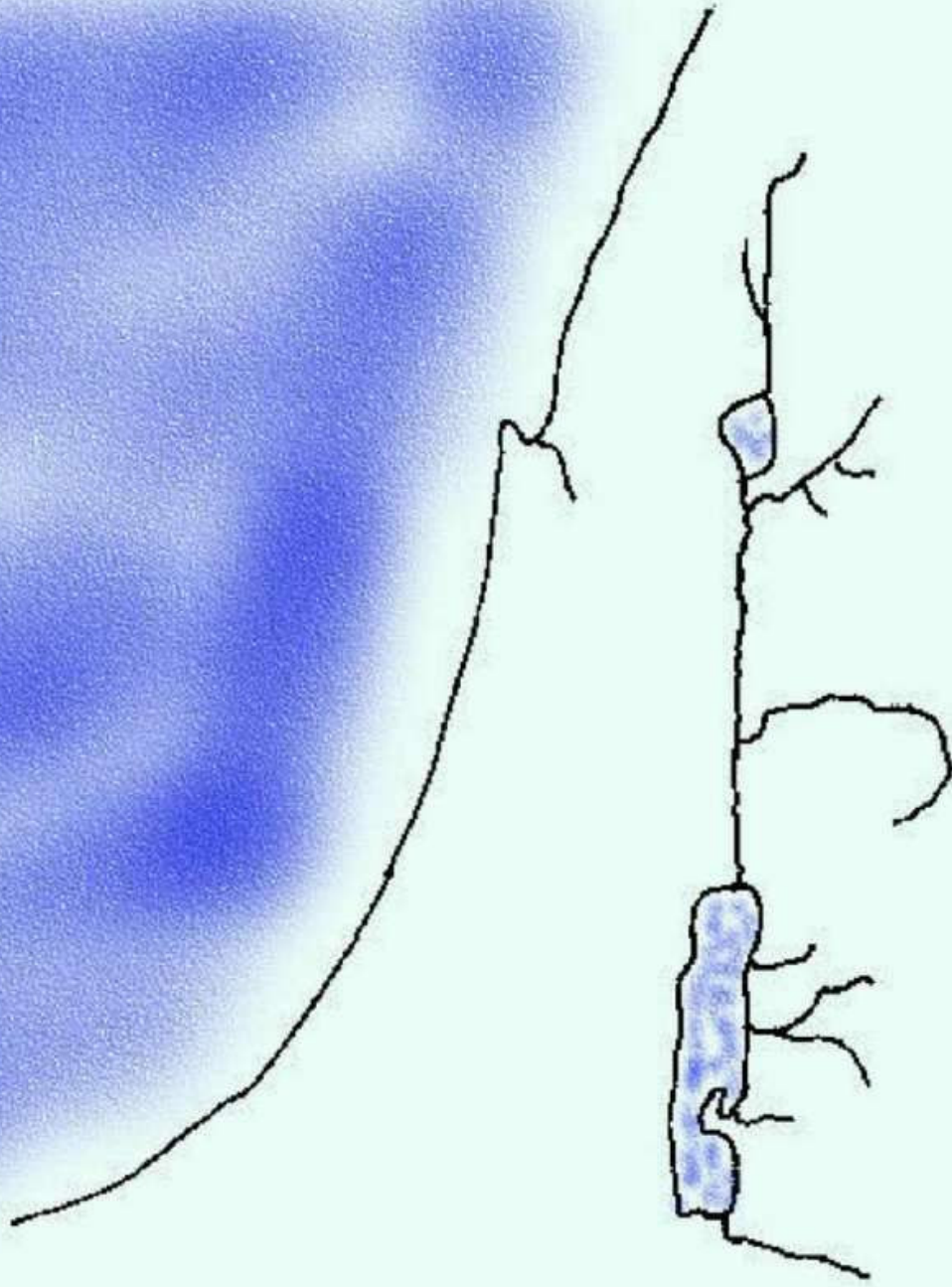





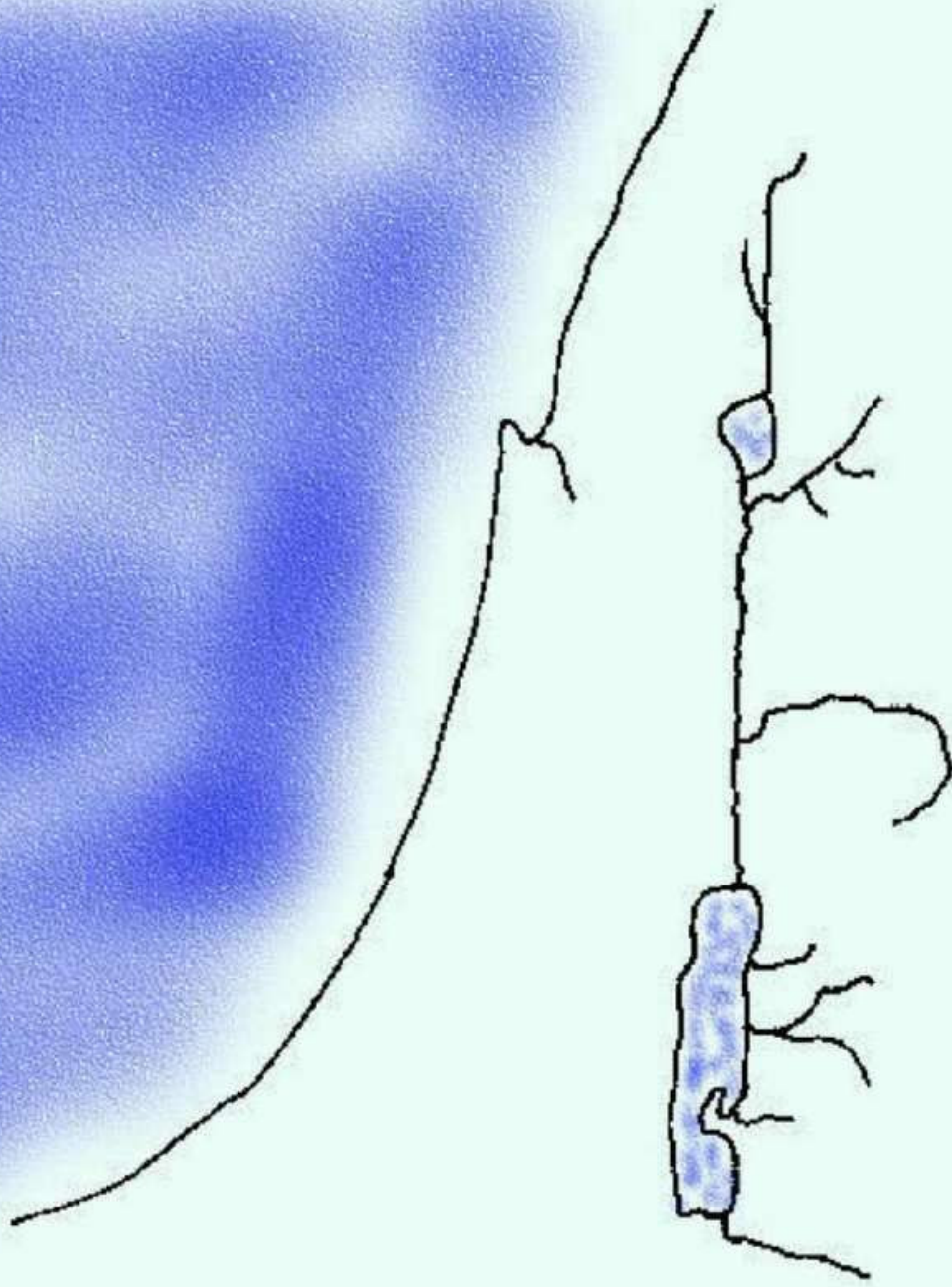
You are facing north

Major Faults in the Middle East

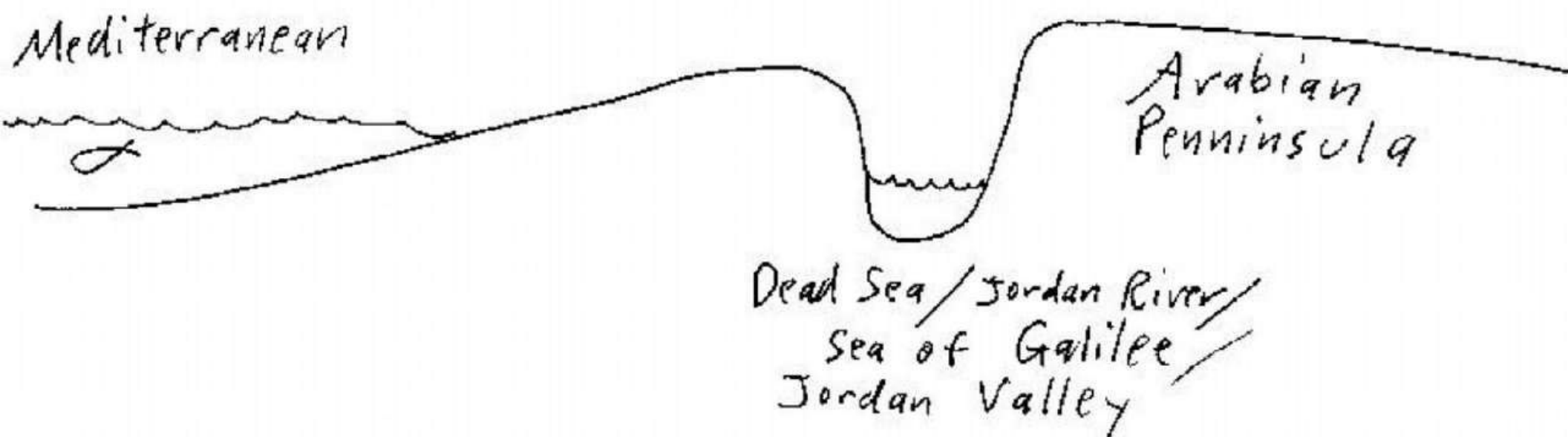
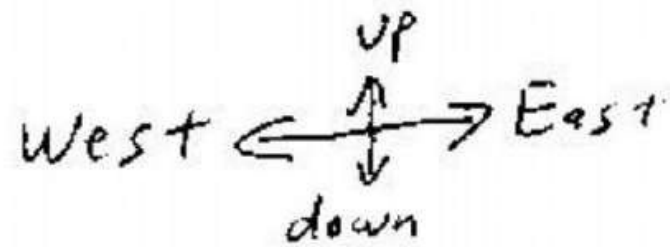


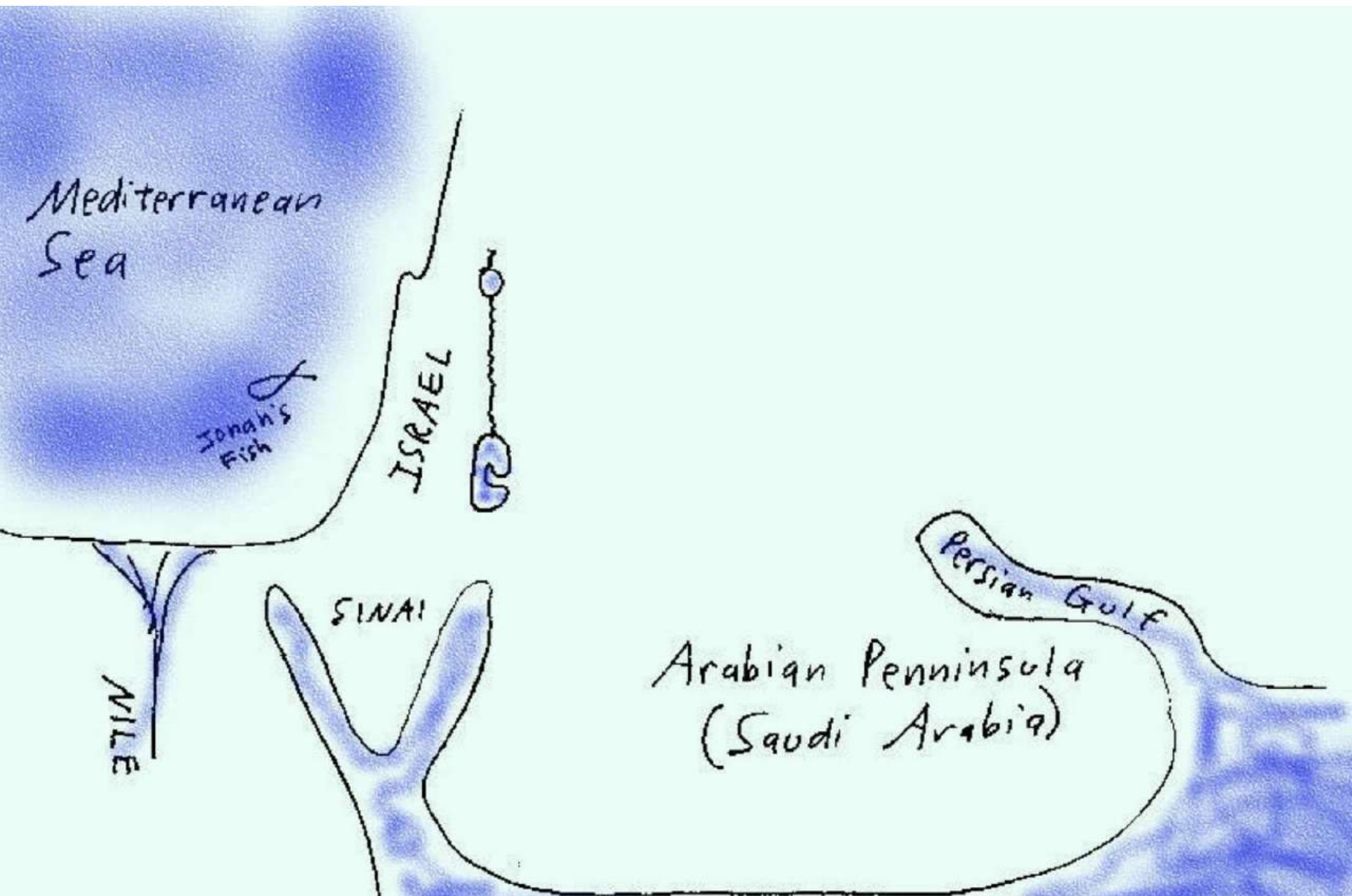






Israel Cross-Section





Mediterranean Sea

Jonah's Fish

ISRAEL

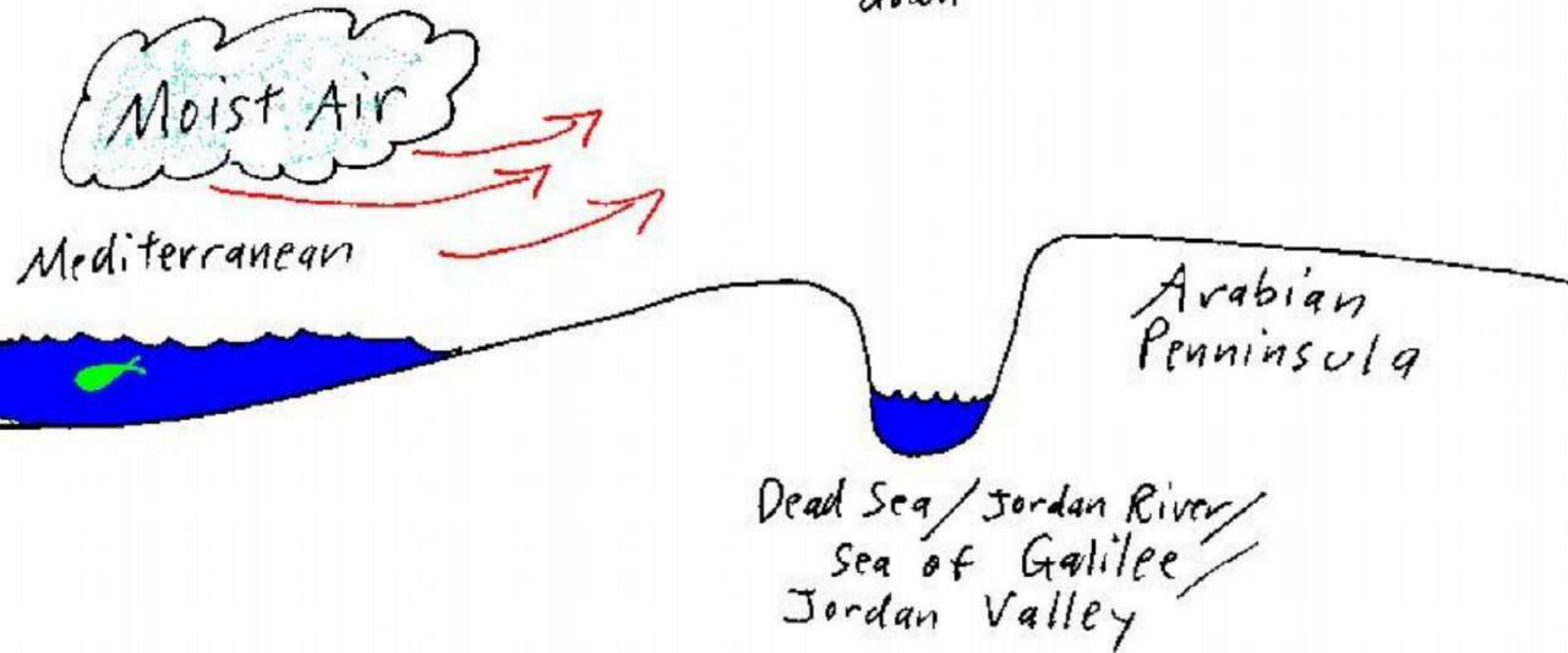
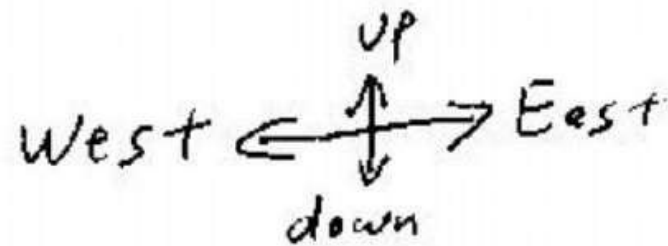
MILE


SINAI

Arabian Peninsula
(Saudi Arabia)

Persian Gulf

Israel Cross-Section

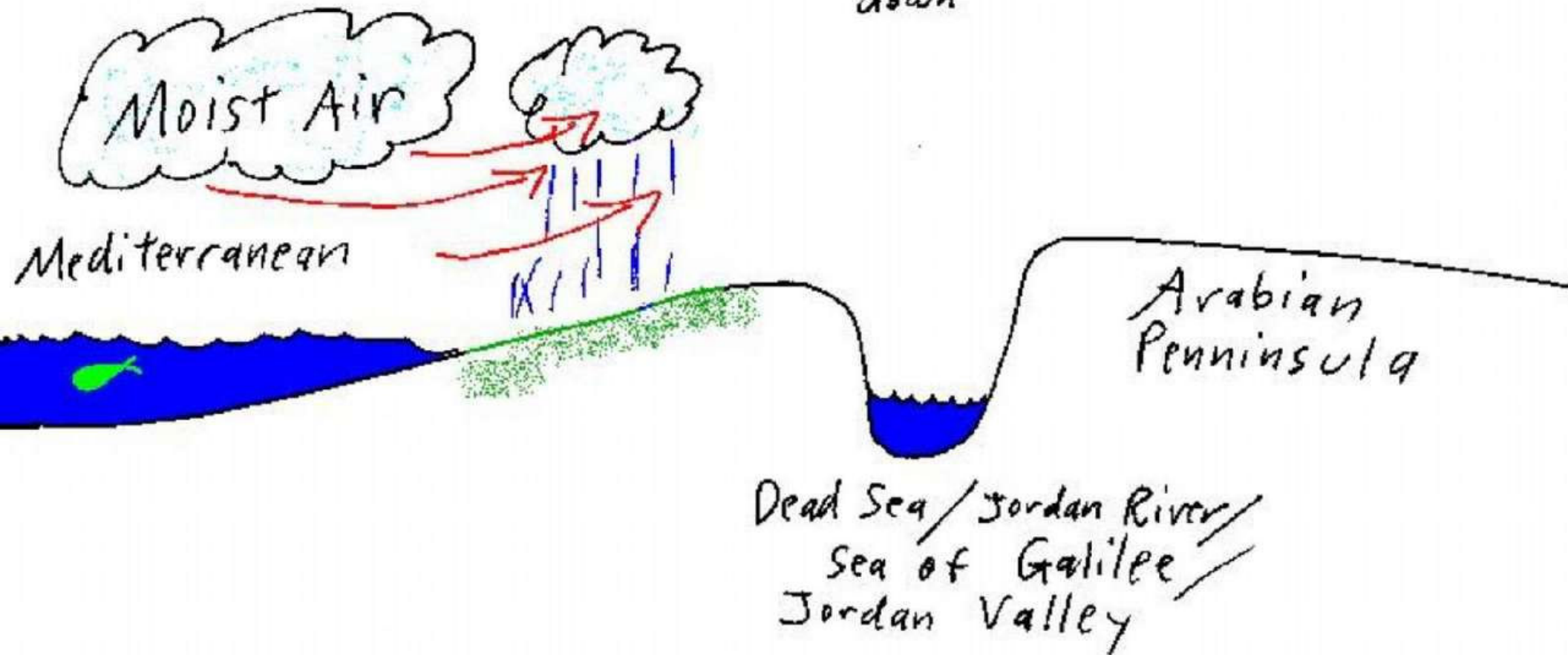
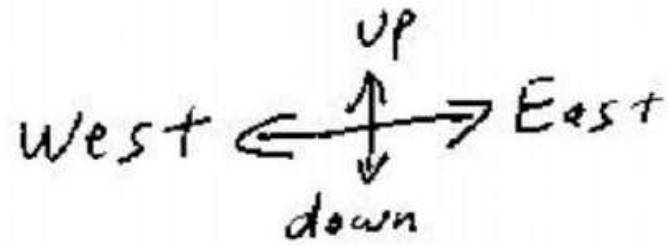








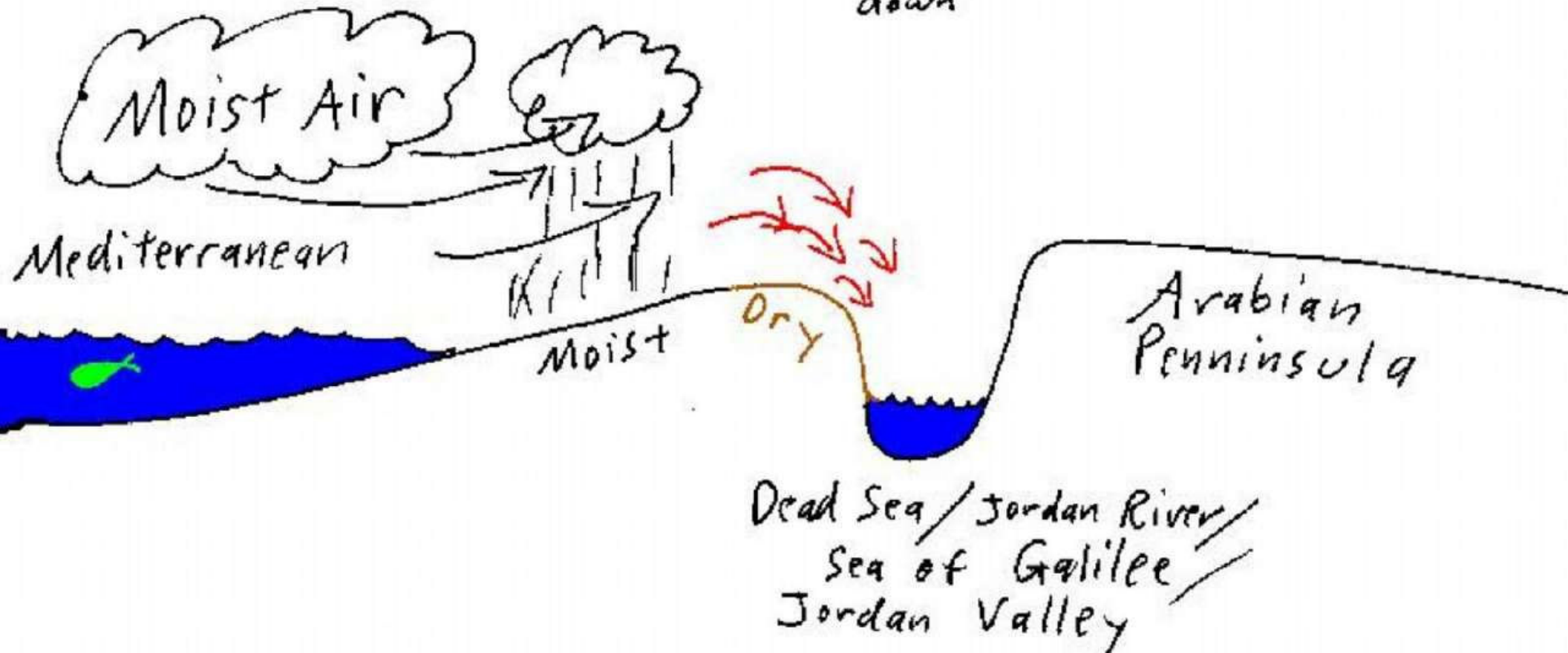
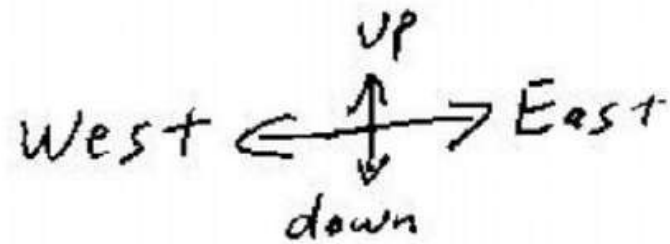
Israel Cross-Section







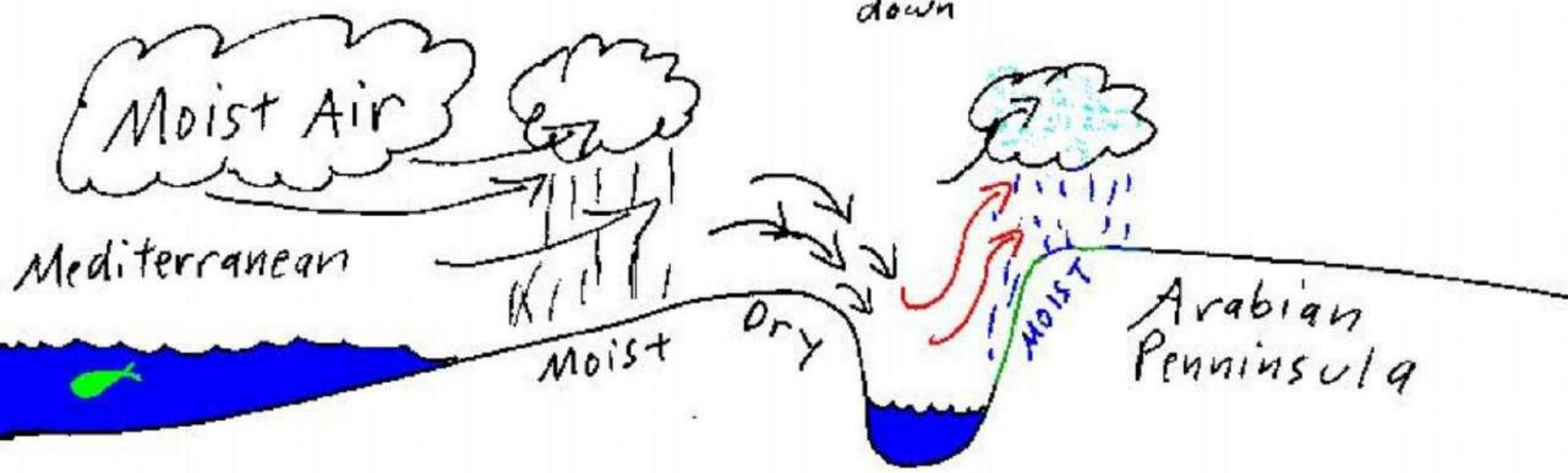
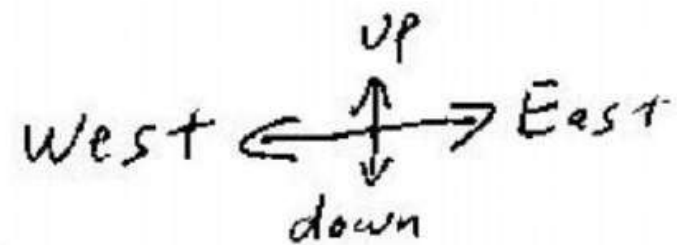
Israel Cross-Section







Israel Cross-Section

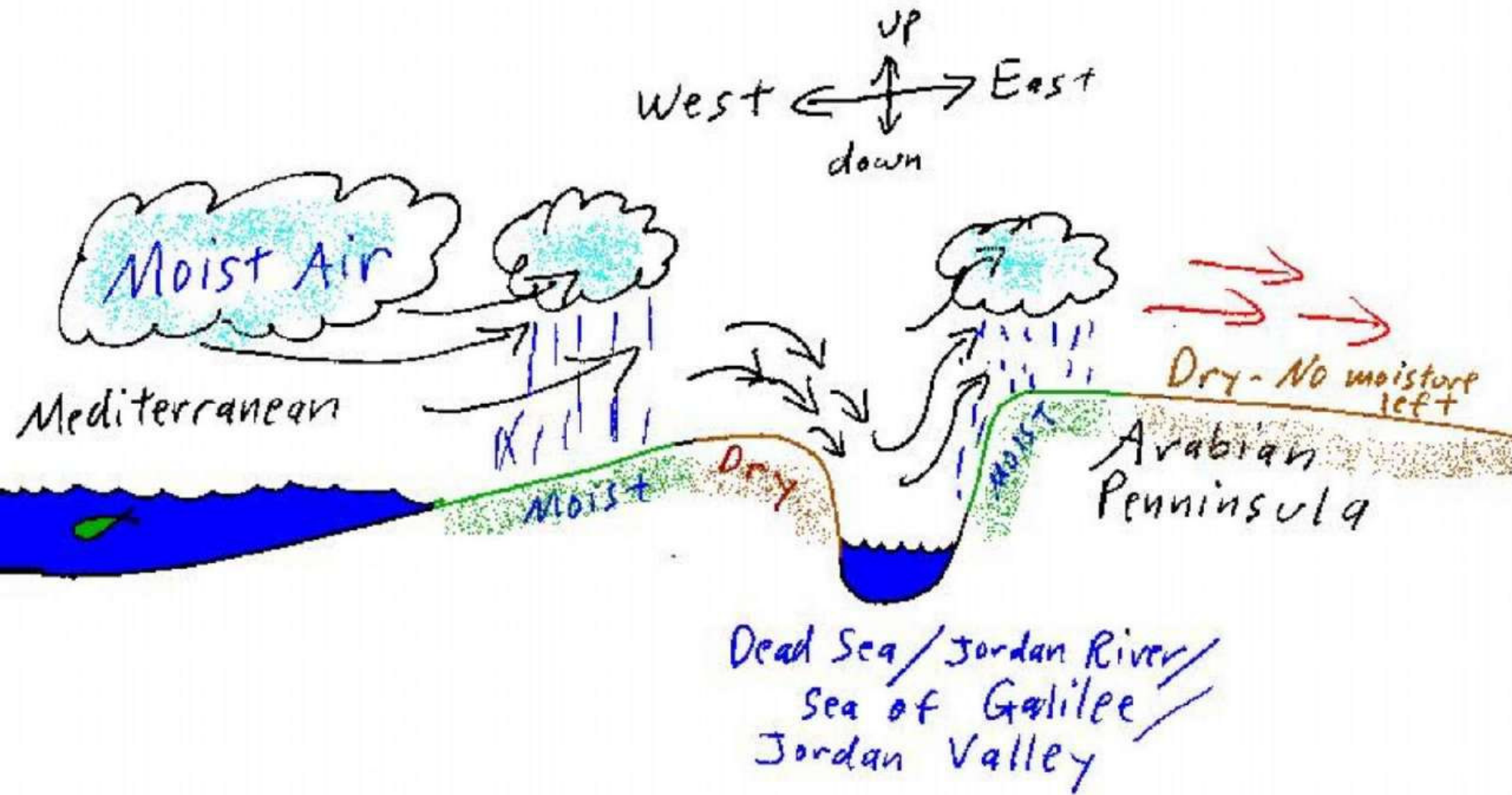


Dead Sea / Jordan River /
Sea of Galilee /
Jordan Valley



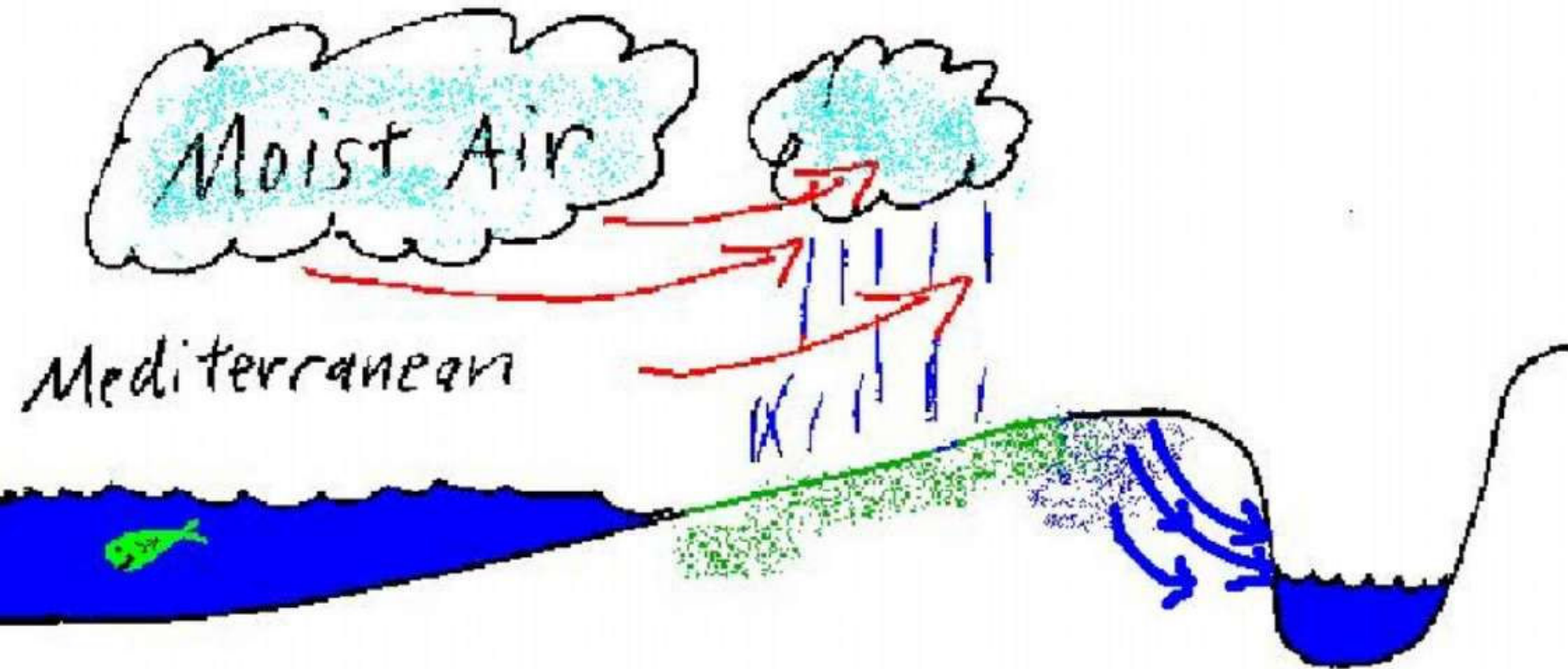


Israel Cross-Section



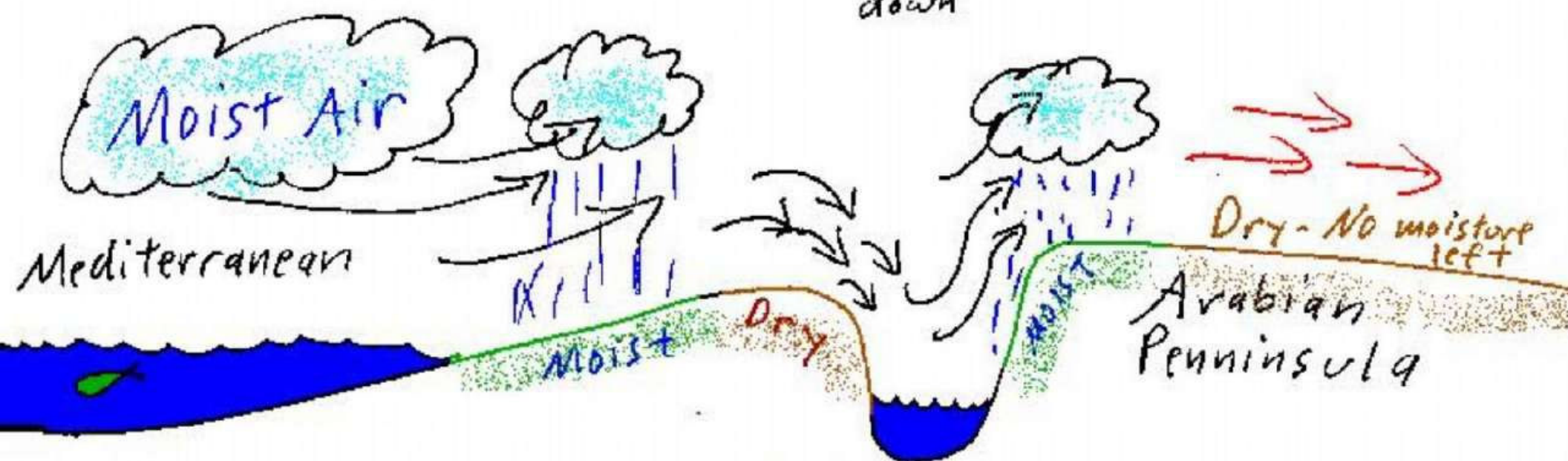
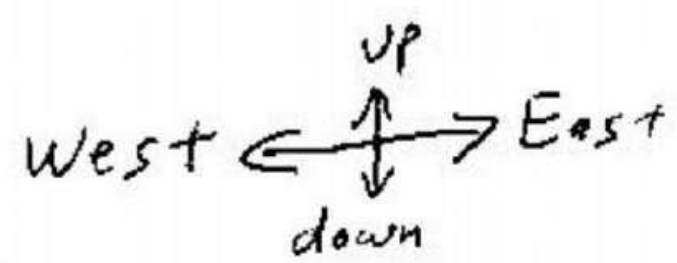


... SPRING FORMATION

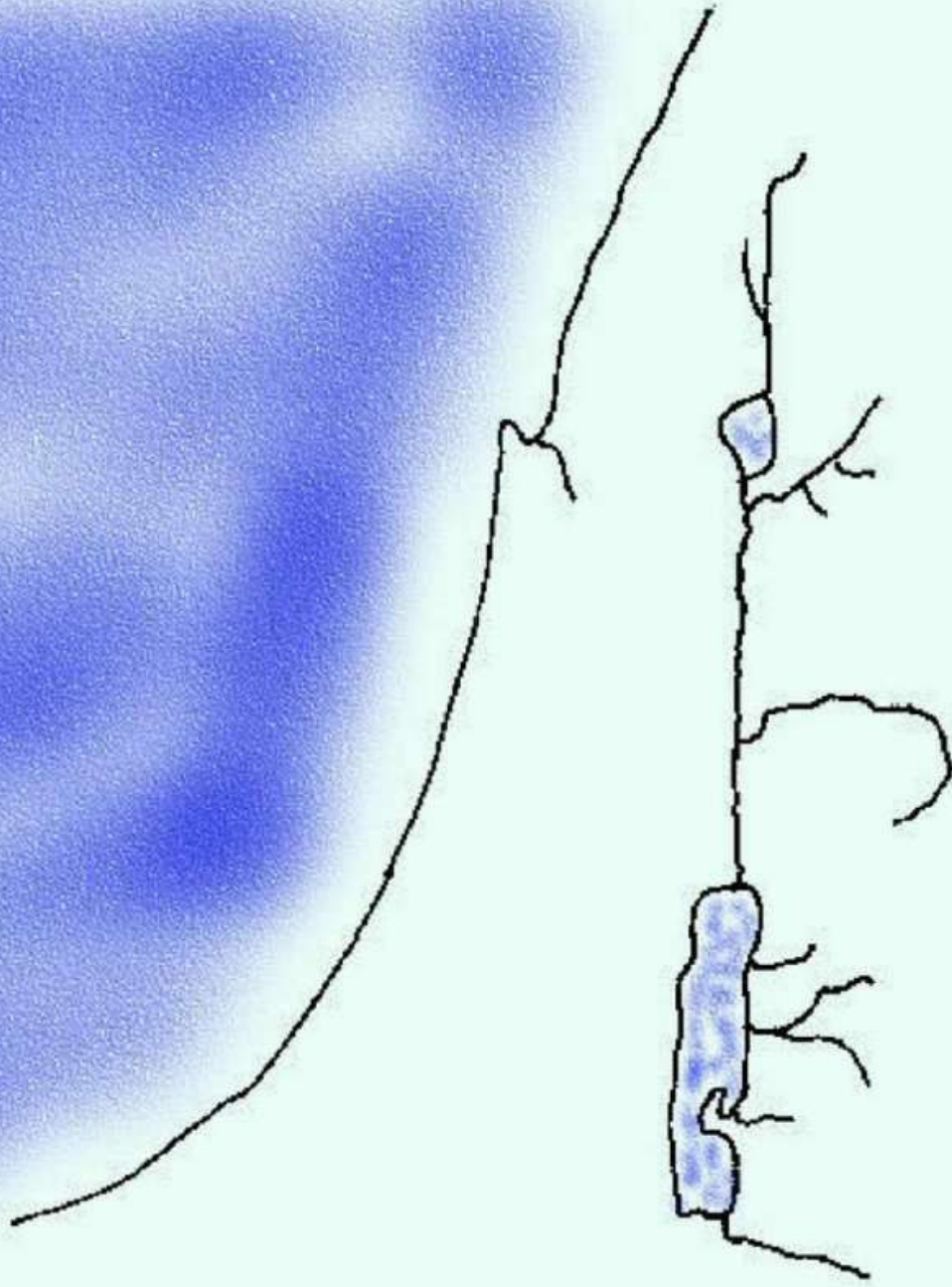


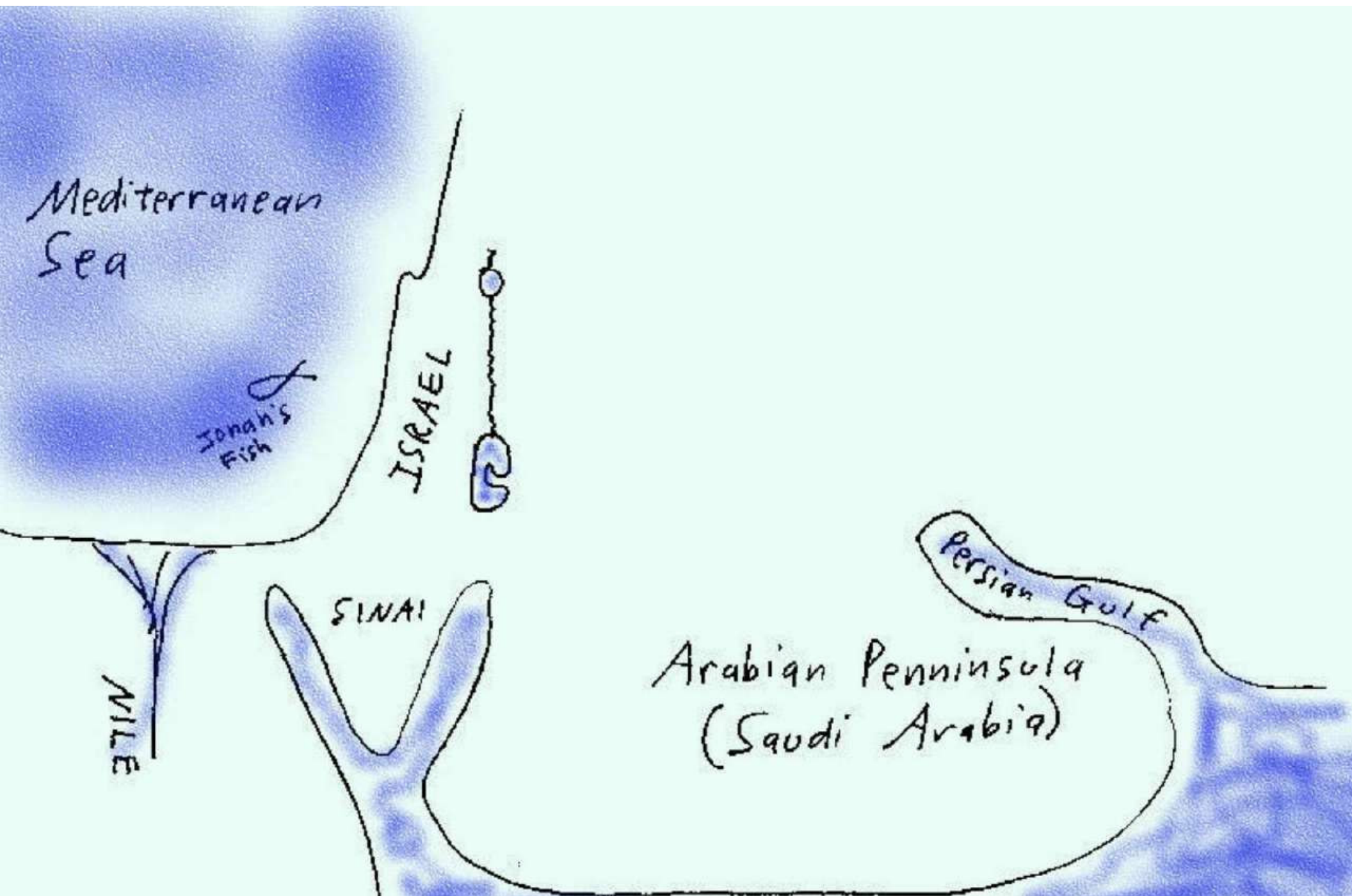


Israel Cross-Section



Dead Sea / Jordan River /
Sea of Galilee /
Jordan Valley





Mediterranean Sea

Jonah's Fish

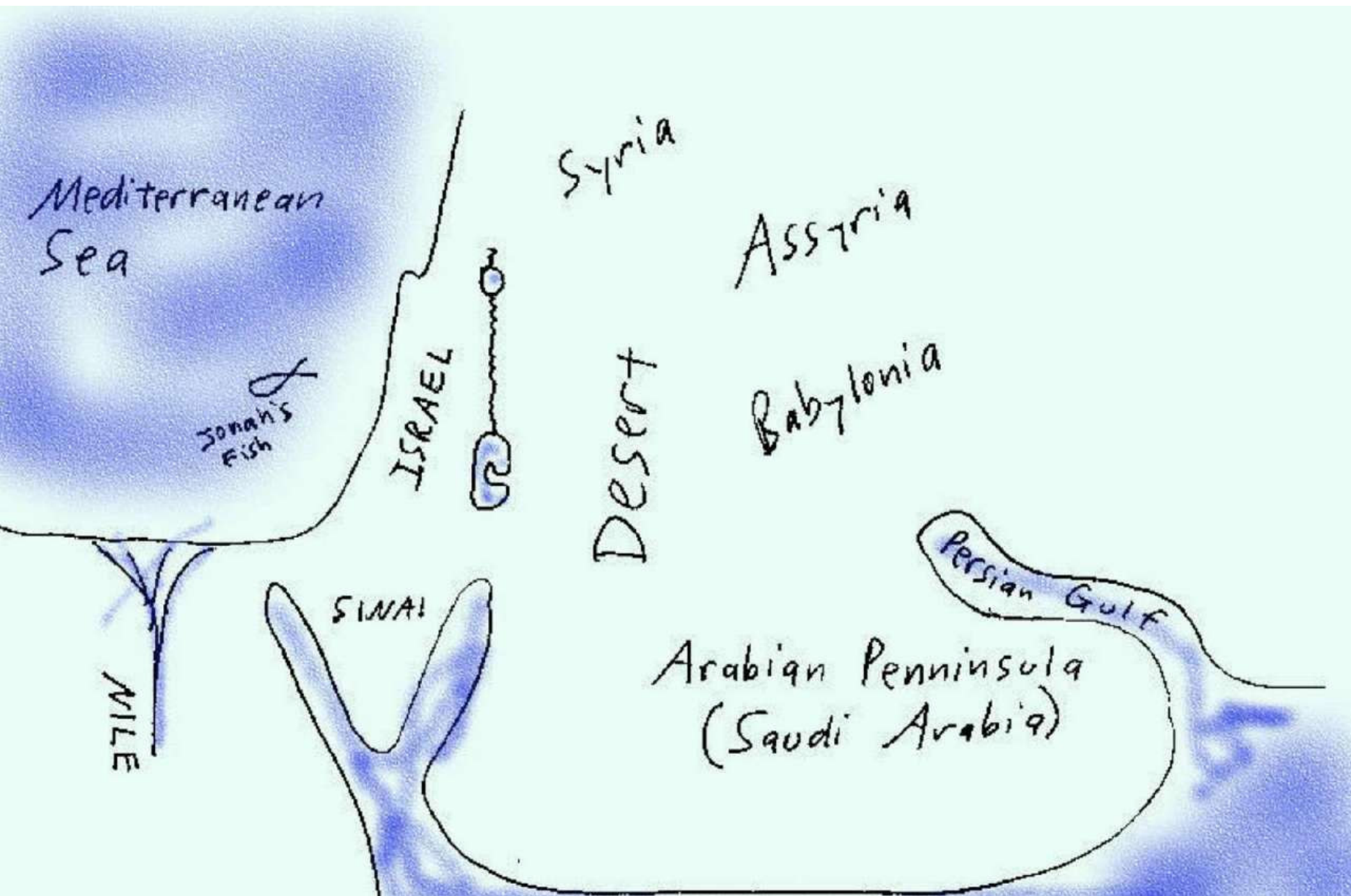
ISRAEL

MILE

SINAI

Arabian Peninsula
(Saudi Arabia)

Persian Gulf



Mediterranean
Sea

Jonah's
Fish

ISRAEL

Syria

Assyria

Babylonia

Desert

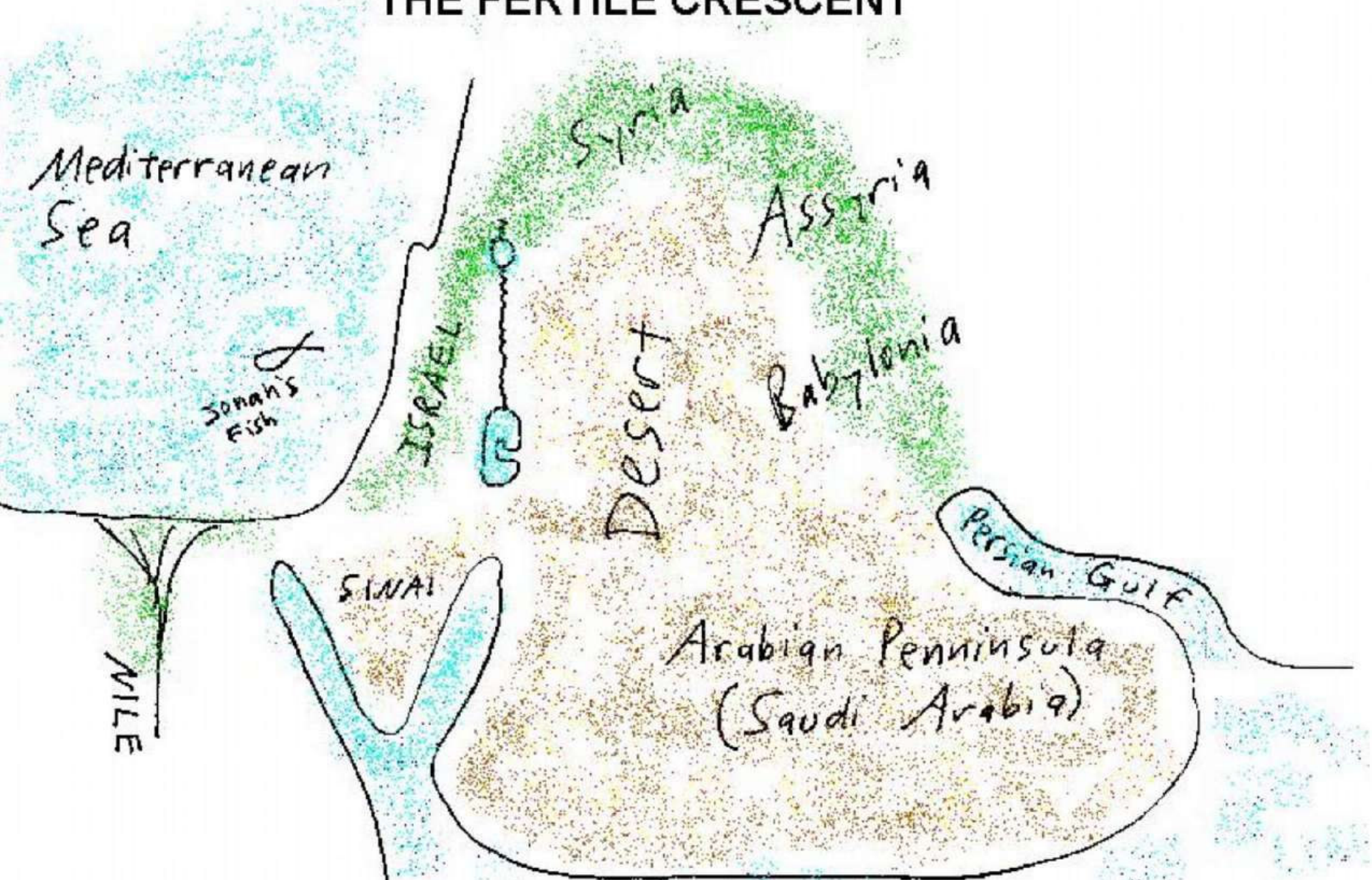
Persian Gulf

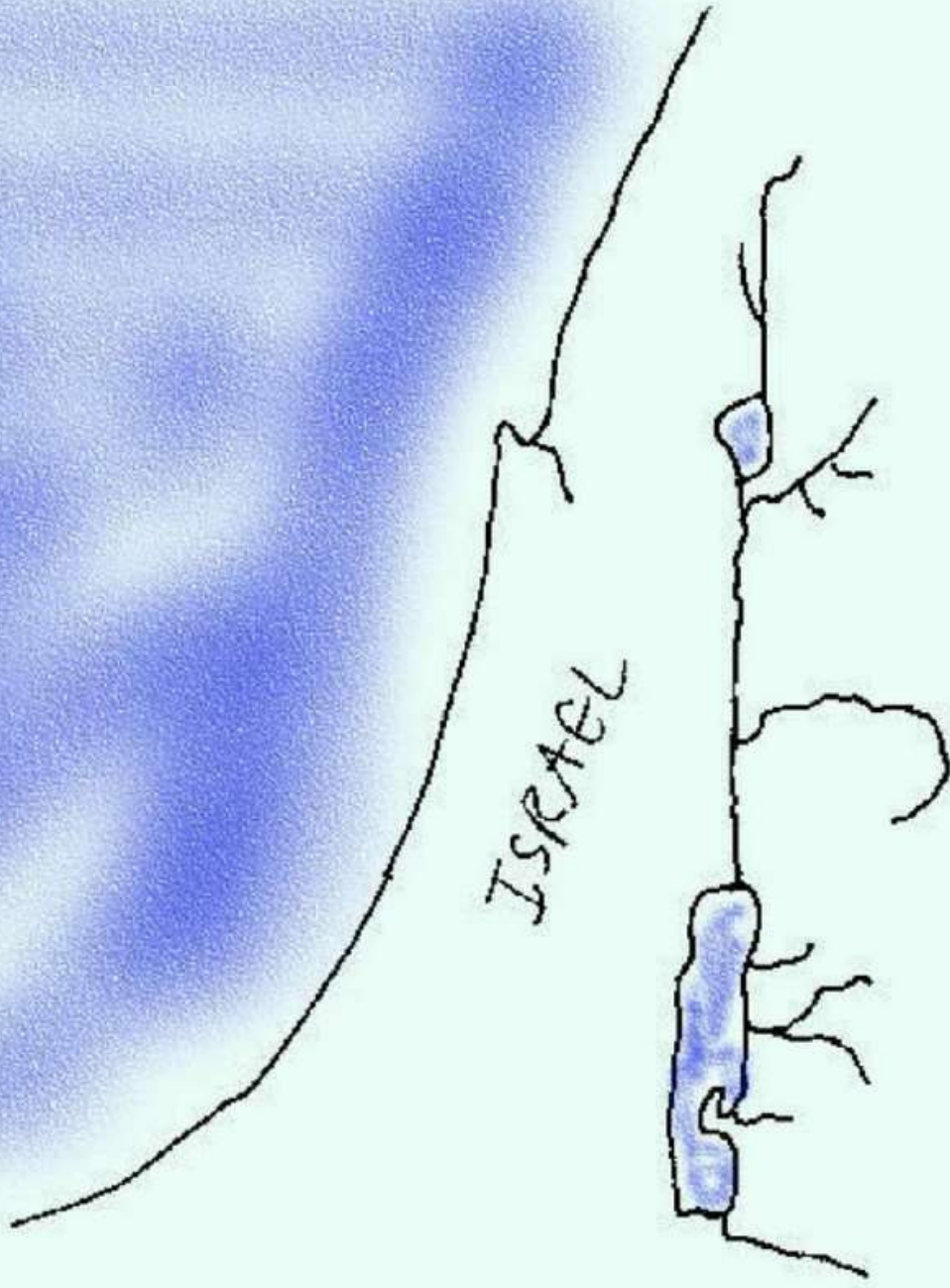
Arabian Peninsula
(Saudi Arabia)

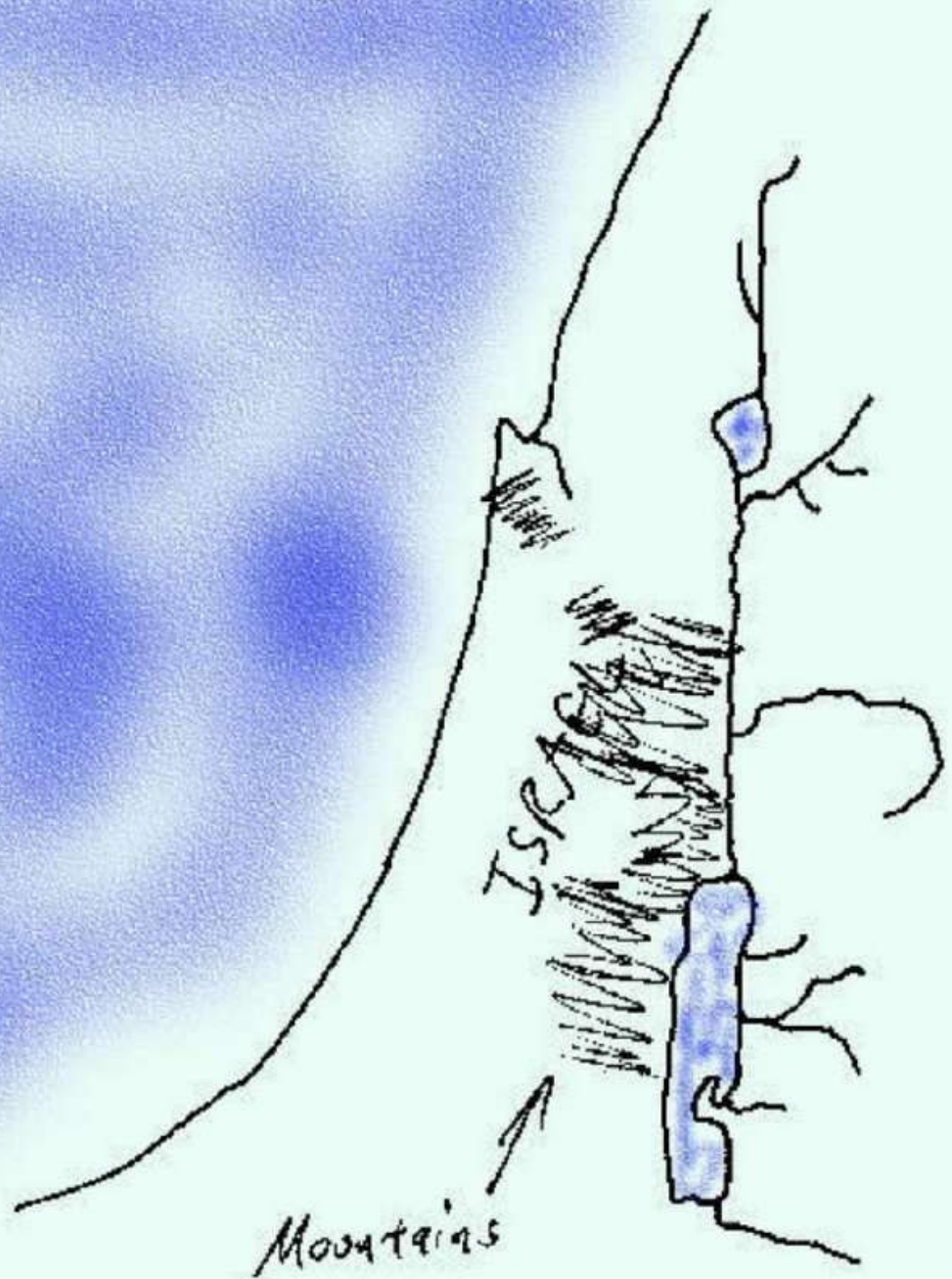
SINAI

NILE

THE FERTILE CRESCENT








Mountains

Isse

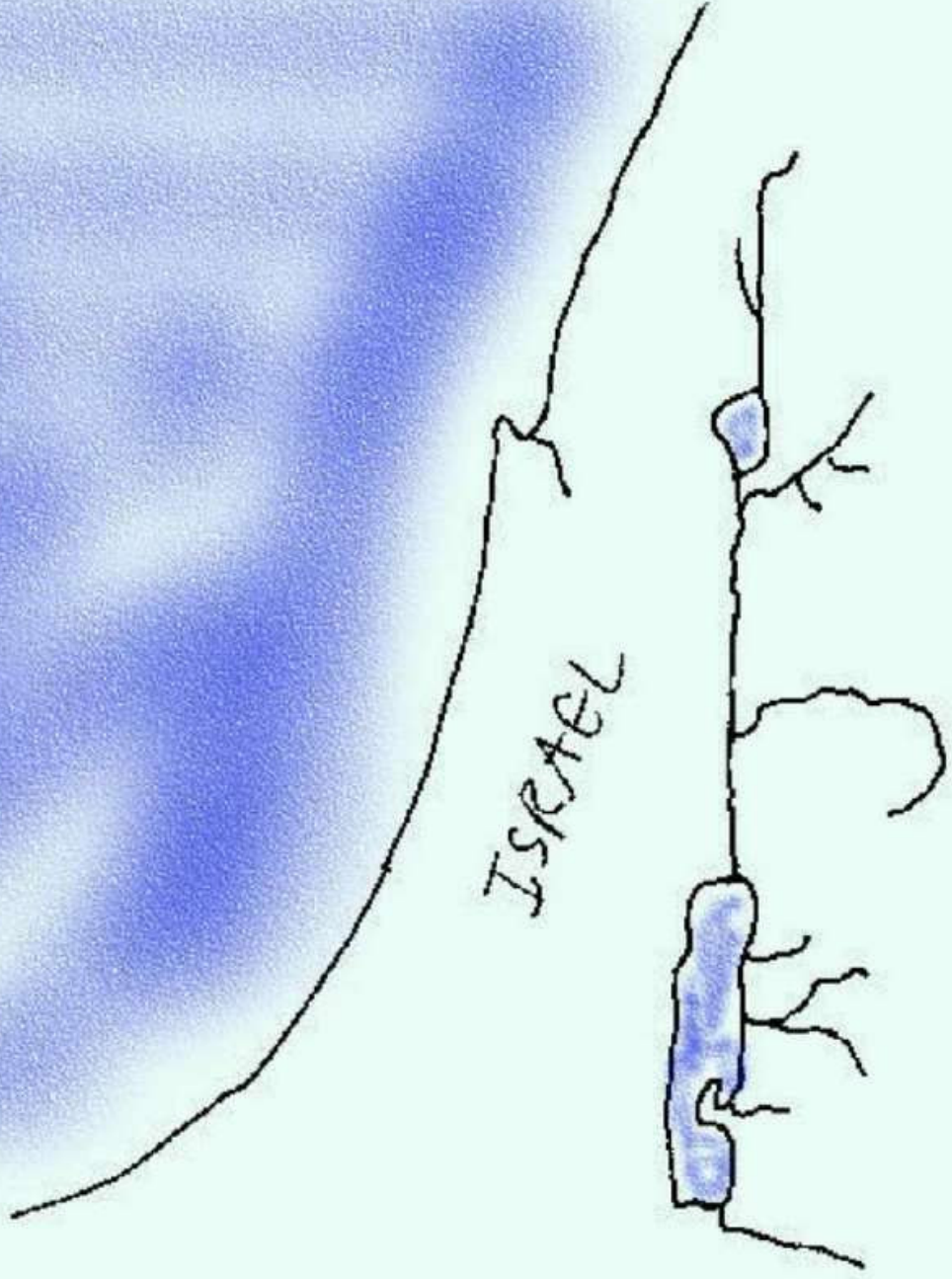


















ΚΑΡΔΙΑ

ΝΙΚΟΜΕΝΟΝ

ΒΑΣΙΛΙΚΗ

ΕΝΕΤΑΡΑ

ΤΕΤΡΑΠΛΑΝ

ΠΟΡΤΑΝ

ΝΑΤΙΤΑΡΟΙ

ΔΙΟΙΚ

ΕΡΑΡΑ

ΝΙΚΟΜΕΝΟΝ

ΒΑΣΙΛΙΚΗ

ΕΝΕΤΑΡΑ

ΤΕΤΡΑΠΛΑΝ

ΠΟΡΤΑΝ

ΝΑΤΙΤΑΡΟΙ

ΔΙΟΙΚ

ΤΟΥ

ΒΕΟ

ΣΑΦΙΕ

ΑΚΡΑ

ΑΚΡΑ

ΑΚΡΑ

ΑΚΡΑ

ΑΚΡΑ

ΑΚΡΑ

ΑΚΡΑ

ΑΚΡΑ



ΕΝΩΣ

ΦΡΑΙΑ ΑΥΛΑΚΙΟΝΕΝ

ΝΟΚΕΒΑΔΕΤΗΙΣ

ΠΛΑΙΙΠΗΝΕΠΙΟΝΑΥΗ

ΚΑΙΒΕΡΗΑ

ΗΑΓΙΑΤΟΛΙΣΙΕΡΟΥΣΑ

ΚΛΗΡ

ΒΕΝΙΜΙΝ

ΚΙΑΖΕΙ

ΘΕΣΙΑ

ΛΙΚΑΙΑ

ΙΑΜΕΘΝ

ΩΝΟΡΙΩΝ

ΥΤΡΥΚΑ

ΑΤΤΑΥΣΕΝ

ΤΟΤΕΤΑ

ΤΟΝ

ΤΟΕΝΝΑ ΒΕΒΩΡΩΝ

ΓΑΡΝΑΕΝΑΝΑΙΡΕΝ

ΙΟΥΔΑΙΑΝ



ΑΙΝΩΝΕΝΘΑ
ΝΥΝΟΔΑΤΤΑ

ΒΕΘΑΒΑΡΑ
ΤΟΤΟΤΑΓΙΩΑΝΝΟΥ
ΤΥΡΑ ΠΤΙΣΜΑ
ΤΟΣ

ΙΣΑΓΓΑΛΑΤΟΚΑΙ
ΔΩΔΕΚΑΛΙΘΟΝ

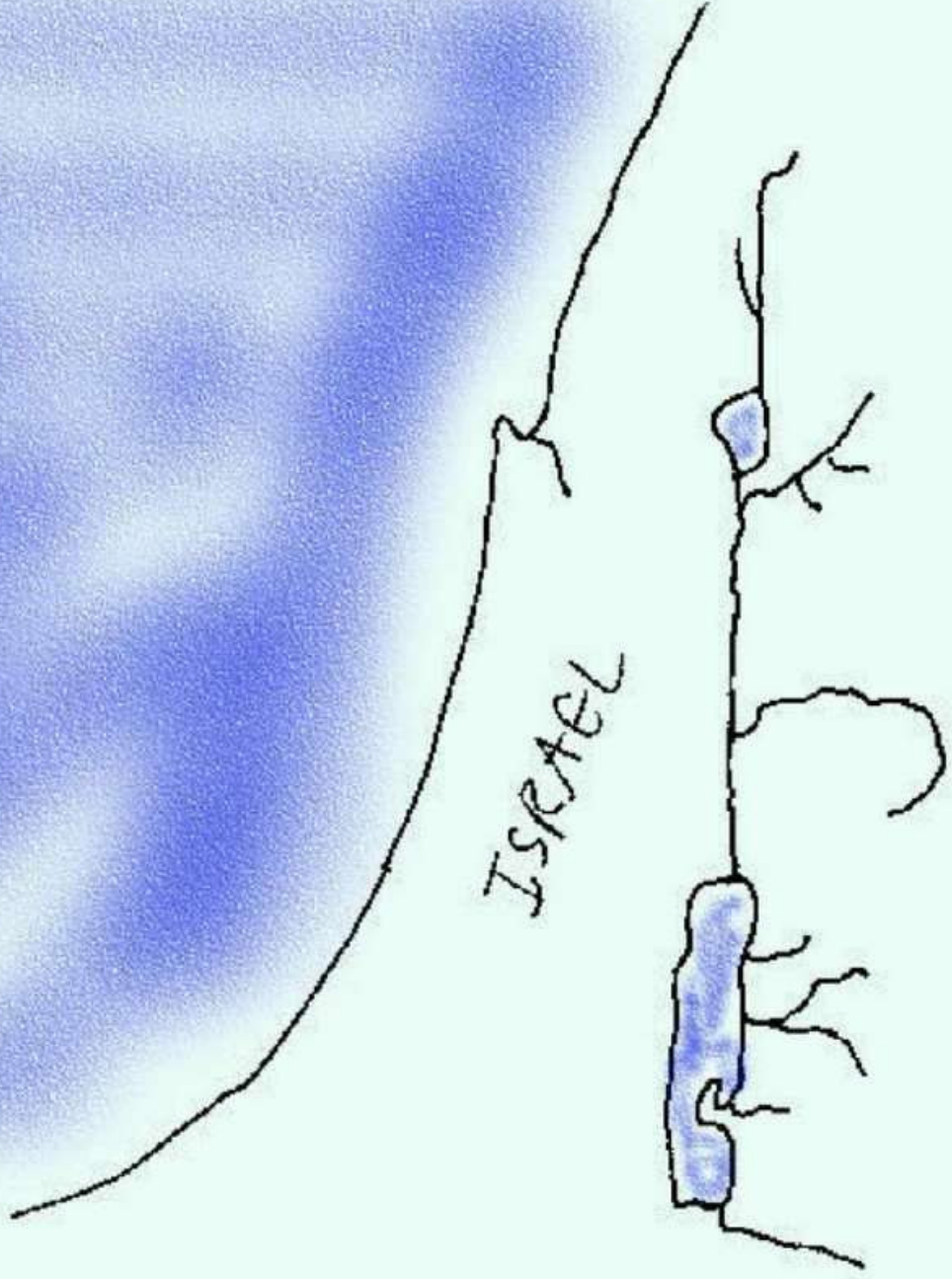
ΑΛΩΝΑΤΑΒΗΝΥΜ
ΒΗΘΑΛΑ

ΤΕΡΙΧΩ

ΑΡΧΕΛΑΙΟΣ ΤΟΤΟΤΑΓΙΩ
ΕΛΣΑΙΟΥ

ΕΝΟΑΗΛΘ-ΝΟΚΕΘΑΕΤΗΙΣ
ΠΗΡΕΜΜΟΝ-ΕΛΑΙΜΠΕΙΣ
ΑΝΤΑΚΑΙΒΕΘΑ

























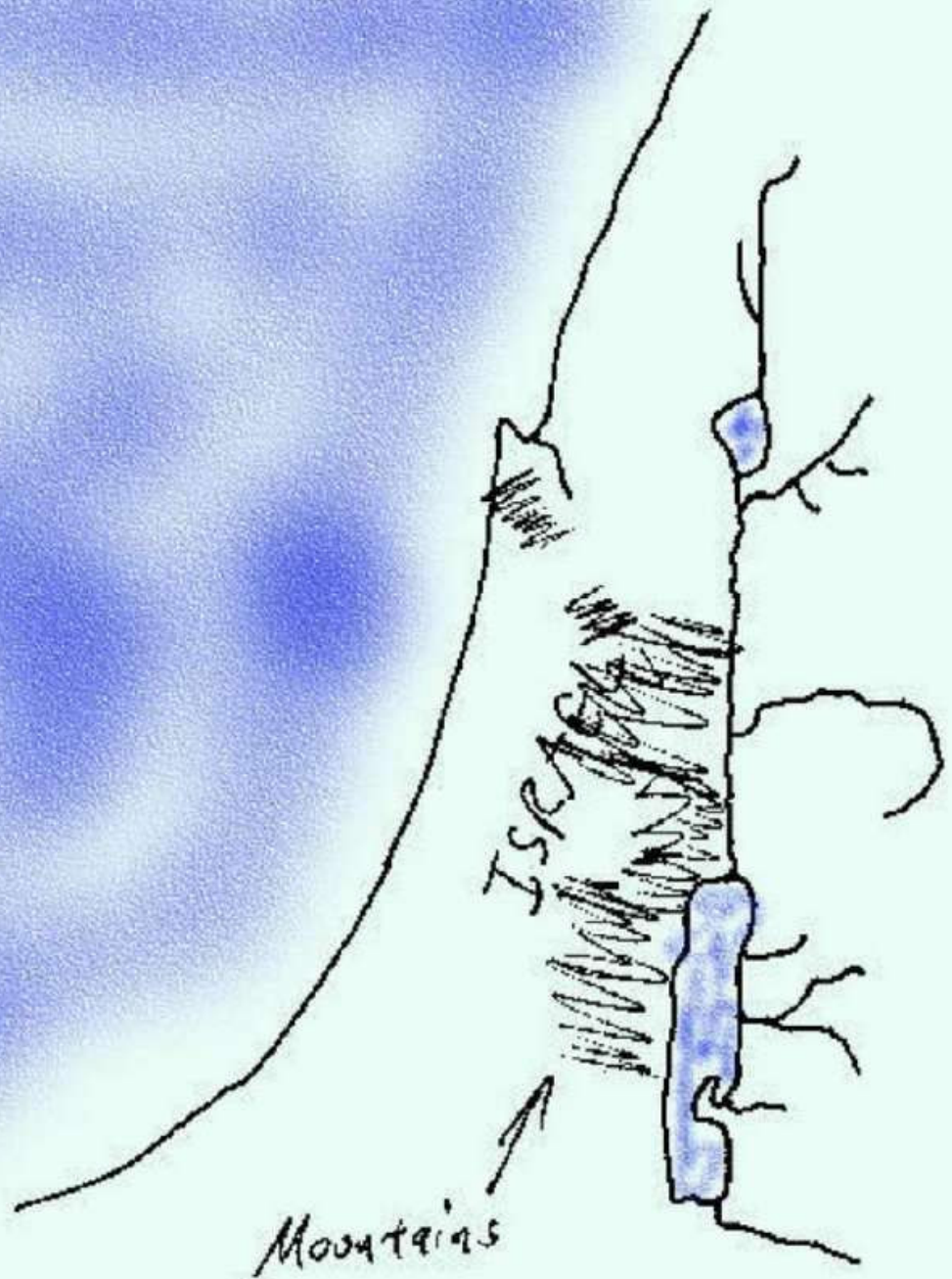












Mountains

Islands



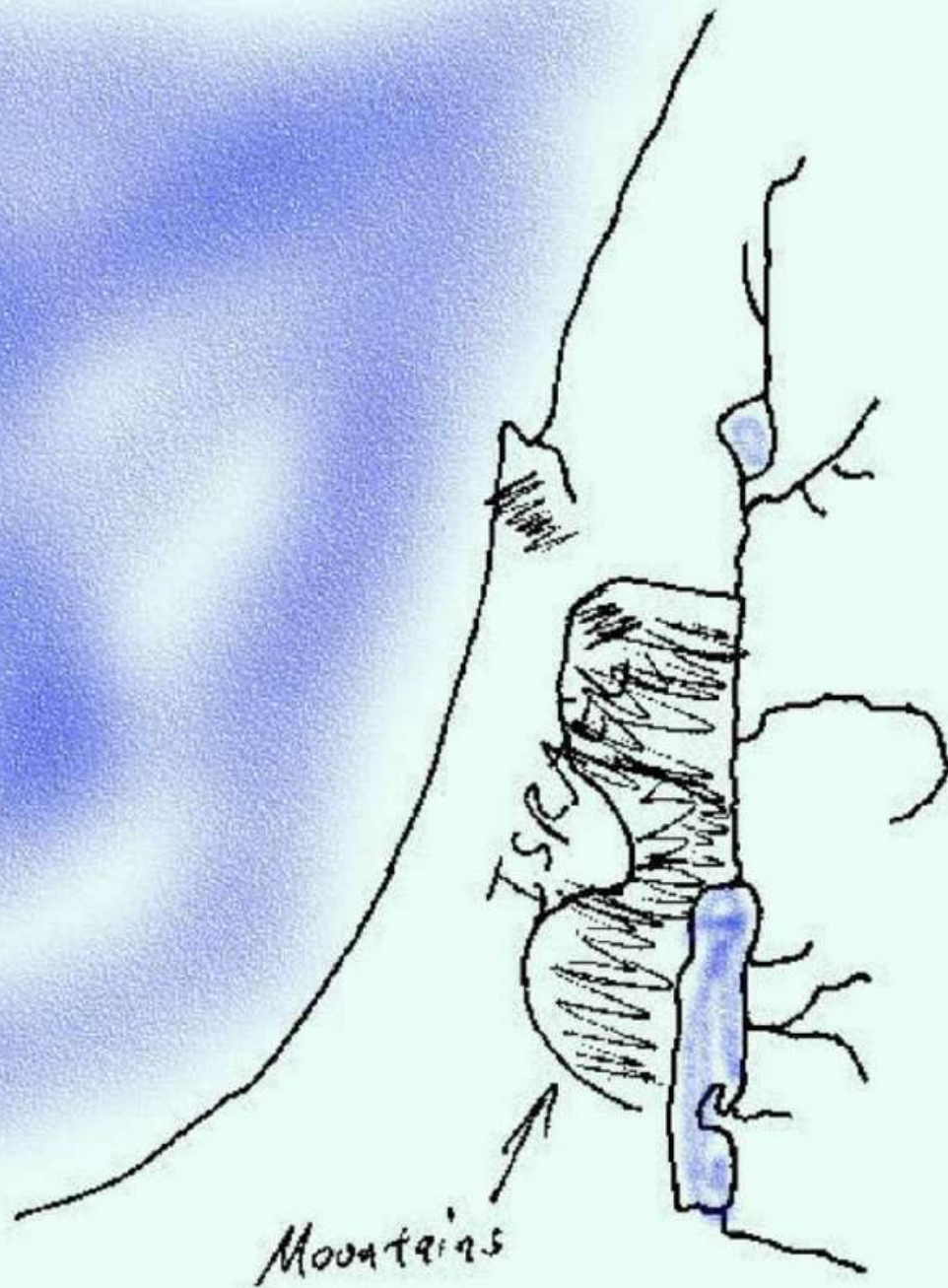










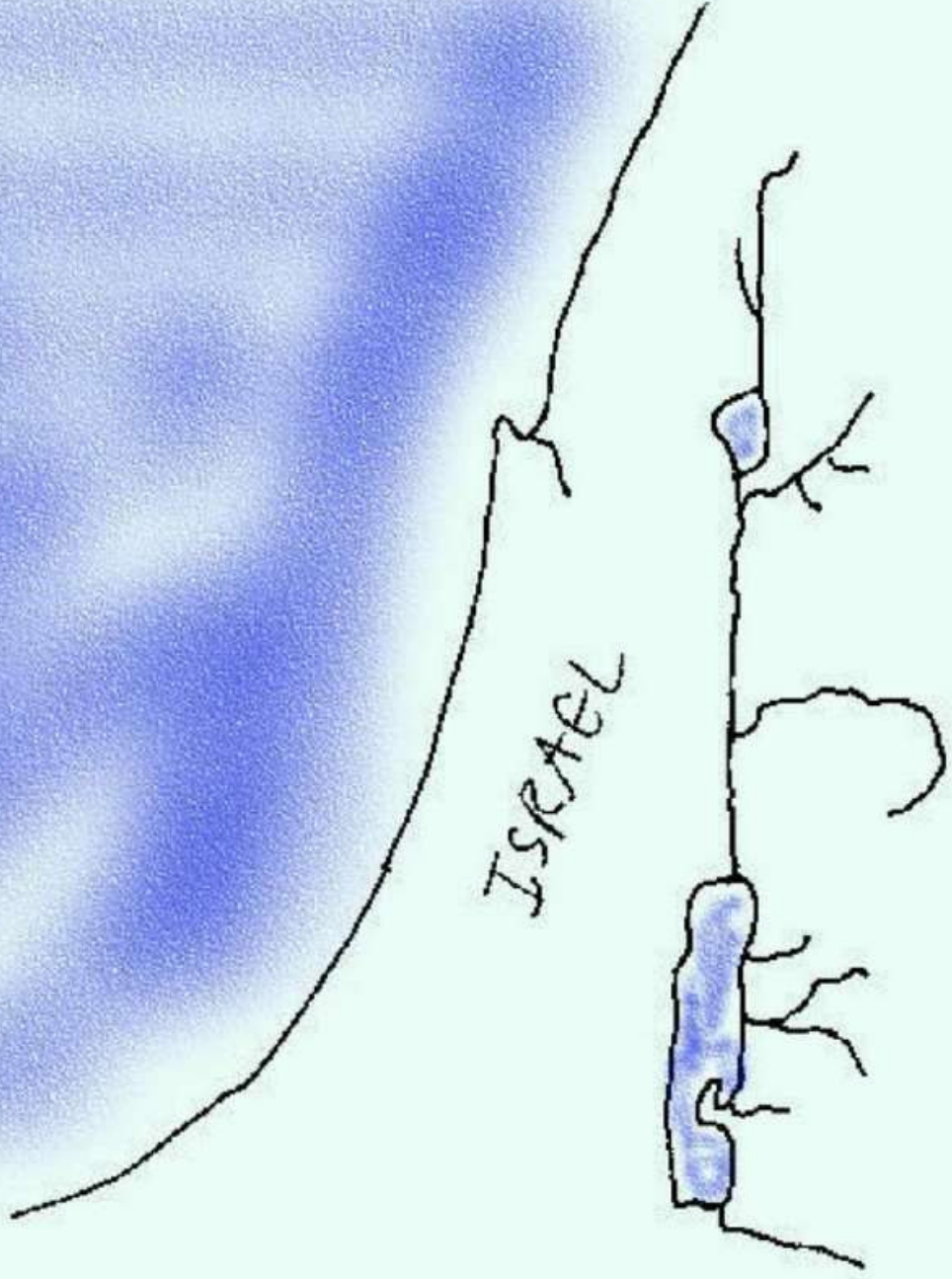


West Bank
roughly =
the hill
country,
roughly =
Israel when
its borders
were the
smallest.





















THE FERTILE CRESCENT

